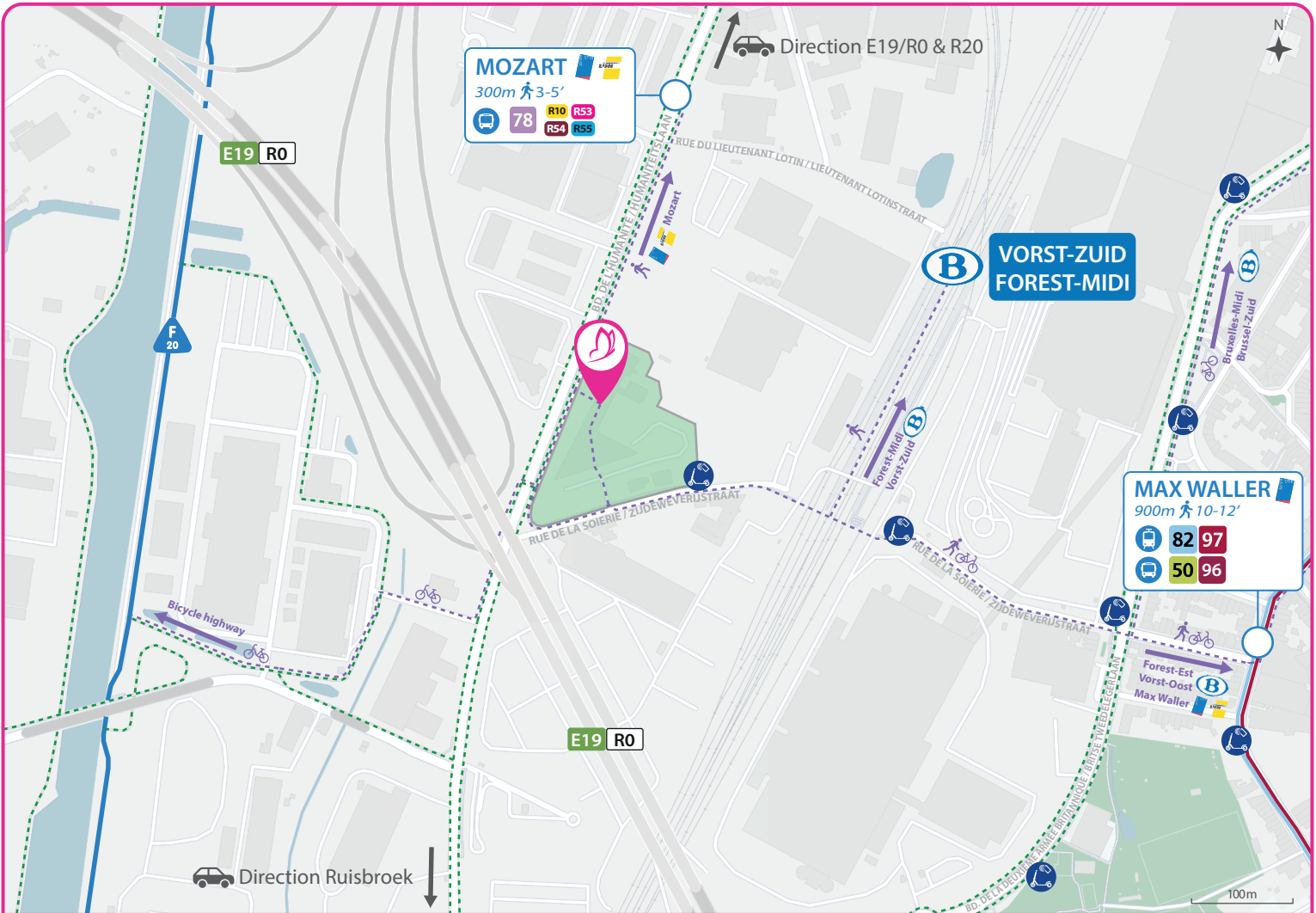
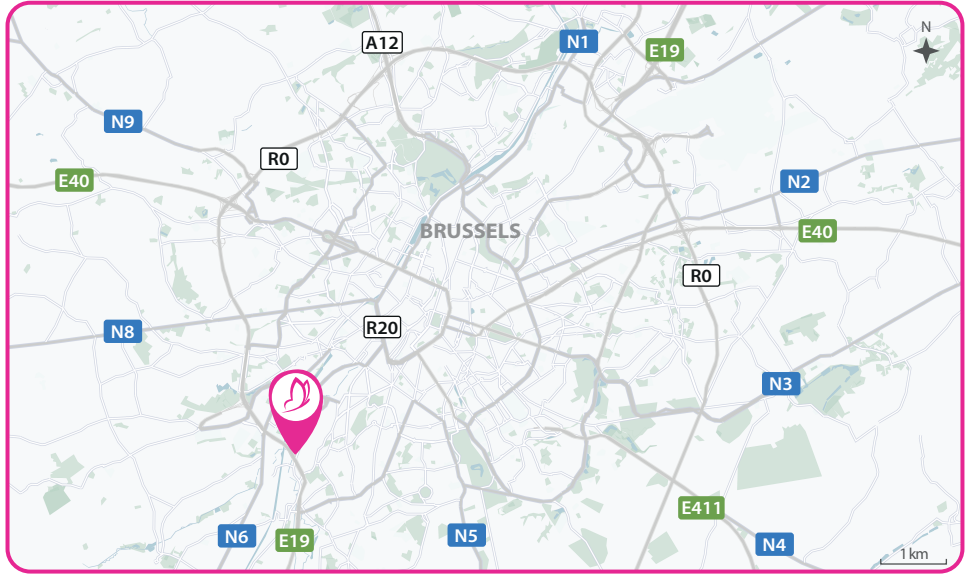




Veepee

Boulevard de l'Humanité / Humaniteitslaan 292  
1190 Forest / Vorst



**Key**



- Train station
- Public transport stop
- Tram lines 82 & 97

- Drop off zone for shared scooters and bikes
- Bicycle paths separated from the road
- Suggested cycling and walking itinerary
- Bicycle highway F20 (Halle - Brussels)

## TRAIN

### FOREST-MIDI / VORST-ZUID

5-7'

Line S2 from Braine-le-Compte to Leuven every 30 min

Leave the station through exit 2 to access the site via the entrance in Zijdeveerijstraat / rue de la Soierie.

### FOREST-EST / VORST-OOST

8' 20-25'

Line S1 from Nivelles to Antwerpen-Centraal every 25 min

Shared (e-)bikes and e-scooters can be found near the station to reach the site more easily.

### BRUXELLES-MIDI / BRUSSEL-ZUID

15' 20'

Regular service (IC/P/S) from Belgian cities and municipalities, large European cities and Brussels Airport Zaventem.

The site is accessible with the S2 train through Vorst-Zuid station (15 min), with bus 50 or tram 82 through Max Waller stop (25 min) or with bus 78 through Mozart stop (20 min).

Shared (e-)bikes and e-scooters can be found near the station to reach the site more easily.

Plan your trip on [belgiantrain.be](http://belgiantrain.be)

## TRAM - BUS





### MOZART

3-5'

 78	Humaniteit - Zuidstation	20'
 R10	Halle - Jette UZ	25'
 R53	Ninove - Anderlecht	25'
 R54	Halle AZ - Anderlecht	25'
 R55	Halle AZ - Anderlecht	50'


### MAX WALLER


10-12'


 50	Lot Station - Zuidstation	5'
 96	Neerstalle - Ma Campagne (tijdelijke bus)	6'
 82	Drogenbos - Station Berchem	6'
 97	Dieweg - Louiza	10'

Plan your trip on [stib-mivb.be](http://stib-mivb.be)

## BIKE

 Multiple bicycle paths separated from the road and easy access to bicycle highway F20 from Halle to Brussels.

 Secured bike parking for employees near Networks entrance. Access code to be requested. Bike parking for visitors near Veepee entrance.

 Employees can use changing rooms and showers. An access badge is to be requested at Networks reception.

## SHARED MOBILITY

Shared mobility systems available nearby:



Blue-bike  
Brussels-South



Freefloating e-scooters & e-bikes



Villo!



Cambio



Poppy



Cozywheels

Check the website of [Brussels-Capital Region](http://Brussels-Capital Region) for a complete overview





## CAR

### DIRECTIONS

From E19/R10, take exit 17 (Bruxelles-Centre/Brussel-Centrum), merge onto Rue de la Bienvenue / Verwelkomingstraat and turn right onto Boulevard de l'Humanité / Humaniteitslaan.

### PARKING

Have your license plate registered via IZIX upon arrival to be able to access parking lot without having to call reception.

-  Free parking for all employees working on the site
-  Free parking for Veepee visitors (including 4 designated spots near Veepee entrance)
-  2 accessible parking spaces behind the building near Networks entrance
-  Charging points available behind the building for everyone. The charging points in front of the building are only accessible to employees with a Veepee badge.

## MAP OF THE SITE

